

Your Guide to Getting Around Perth



Transperth



Public Transport
Authority

Published Feb 2019

Welcome to Perth!

Perth's public transport system, Transperth, brings our city's greatest attractions within easy reach, while going easy on your wallet.

With the handy information in this guide, you'll be ready to explore the best of Perth by bus, train and ferry.



Journey Planning

Before you head out for the day, use the JourneyPlanner feature on the Transperth website or app. JourneyPlanner will provide you with useful details like what service you'll need to take and how much it will cost.

To plan your journey, all you need to do is enter your location, destination and your travel times. Your journey results will then appear, offering options by bus, train and ferry. You also have the option to customise your journey to suit your needs by adjusting the walking speed, distance and maximum number of connections.

Transperth App

If you're travelling around the Perth metropolitan area, we also recommend that you download the free Transperth app onto your phone. With this app, you can:

- Find the next services from any bus stop, train station or jetty.
- Plan your journey and view it on a map.
- Track your bus, train or ferry in real-time.
- Save your favourite journeys for quick access to timetable information.
- View service disruptions and fare information.



Staying Safe

Public transport in Perth is very safe, but if you need assistance, please speak to the nearest available staff member or press the emergency buttons located at all bus and train stations and on-board services.

Travel Tip

You can get off a bus anywhere along the route if it's after 7pm, providing it's safe to do so. Just ask the bus driver!



Need assistance?

If you require special assistance at a train station, call 1800 800 022 at least an hour before you intend to travel.

Ticketing



When travelling with Transperth, you have the option to buy a cash ticket, or a SmartRider card. As the Transperth network is integrated, either can be used across all train, bus and ferry services.

Travel Tip

For unlimited travel for a day, grab a FamilyRider or DayRider ticket. Visit our website or speak to staff for more information.

TICKET

SmartRiders



These reusable, non-refundable cards are the cheapest and most convenient way to travel with Transperth, giving you a 10% discount off the cash fare.

You can buy a SmartRider at a Transperth InfoCentre or from one of the many Retail Sales Outlets across Perth. A Standard SmartRider costs \$20, giving you \$10 of travel.

Cash Tickets



These can be purchased from ticket machines at train stations and ferry jetties, and from bus drivers.

In addition to single trip tickets, there are also cost-saving DayRider* or FamilyRider* tickets available for groups that allow a full day of travel.

See the Transperth website for details.

*Terms and conditions apply.

Transperth InfoCentres

For over-the-counter service and information, you can visit InfoCentres at the following locations:

- Elizabeth Quay Bus Station
- Perth Busport
- Perth Station
- Perth Underground Station



Travel Free

Perth City has a Free Transit Zone (FTZ) for buses and a SmartRider FTZ for trains.

Bus

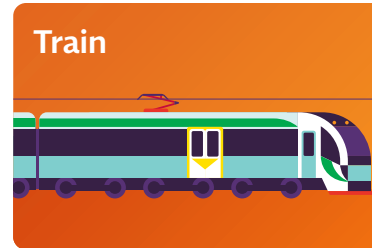


The FTZ logo on bus stops identifies the boundaries of the zone.



To travel free without a ticket, you must start and finish your journey within the zone.

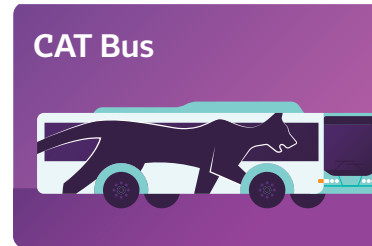
Train



To travel free on trains you must use a SmartRider card, start and finish your journey within the zone and tag on and off in the normal way.

The boundaries of the zone are City West Station, Elizabeth Quay Station and Claisebrook Station.

CAT Bus




Central Area Transit (CAT) buses are a great way to explore the city.

These buses are free and operate every five to 10 minutes depending on the route, time of day and day of the week.

Details of operating times are on all CAT stops. You may get on and off our Red, Green, Blue and Yellow CAT buses as often as you like without paying a fare.

Ferry


















As an alternative to the bus or train, there are also Transperth ferry services that travel across the Swan River between Elizabeth Quay and South Perth in around 10 minutes.

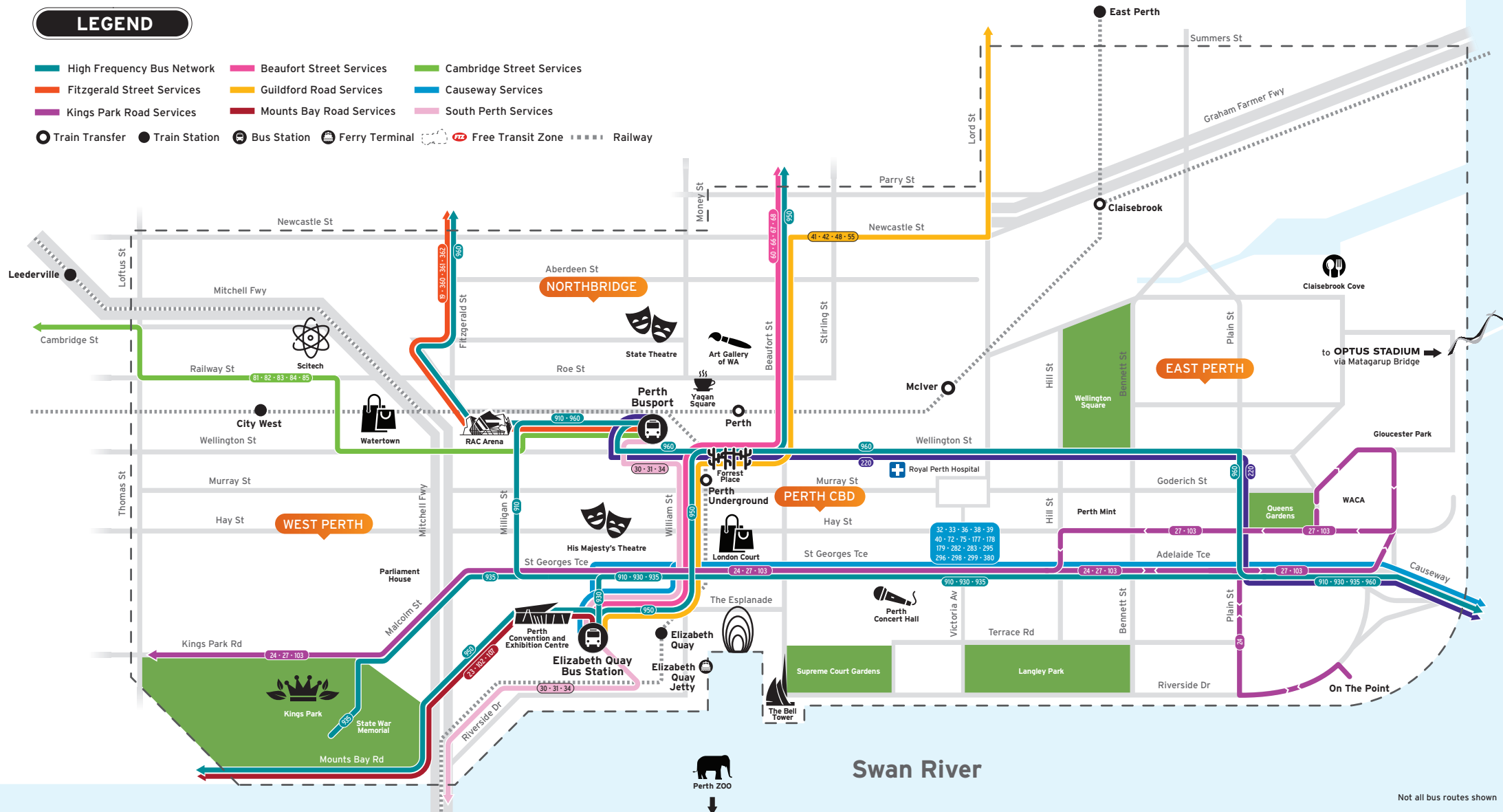
High Frequency Bus Corridors Within the Free Transit Zone

Travel Tip

Look out for the FTZ logo at bus stops to see if you're within the Free Transit Zone.

LEGEND

-  High Frequency Bus Network
  Beaufort Street Services
  Cambridge Street Services
 Fitzgerald Street Services
  Guildford Road Services
  Causeway Services
 Kings Park Road Services
  Mounts Bay Road Services
  South Perth Services
-  Train Transfer
  Train Station
  Bus Station
  Ferry Terminal
  Free Transit Zone
  Railway



Not all bus routes shown

Perth CBD CAT Route Map

LEGEND

- Blue CAT Route
- Red CAT Route
- Yellow CAT Route
- Green CAT Route
- 3 8 17 12 CAT Stops
- 9 4 Mixed Service CAT Stops
- Free Transit Zone
- Railway
- Train Transfer
- Train Station
- Bus Station
- Ferry Terminal



Travel Tip

Please do not eat, drink or smoke on board buses or trains. Smoking is also not permitted at stations.



CAT routes are serviced by accessible buses

Getting to and from the Airport

Terminals 1 and 2

Route 380 operates between Elizabeth Quay Bus Station and Perth Airport Terminals 1 and 2, seven days a week.

Terminals 3 and 4

Route 40 operates between Elizabeth Quay Bus Station and Perth Airport Terminals 3 and 4, seven days a week.

Route 935 operates between Kings Park and Perth Airport Terminals 3 and 4, seven days a week.

Travel Tip

Many events in Perth include Transperth travel, so check your ticket before you go.



Planning on driving in WA?

If you're keen to drive and are from overseas, make sure your licence is valid. To find out more about using your overseas driver's licence in WA, visit transport.wa.gov.au/licensing.

The road rules in WA may also be different to what you're used to. To ensure your trip is a safe and enjoyable one, please take some time to read the 'Visitors to WA' section of the Road Safety Commission website (rsc.wa.gov.au).

Going on a road trip?

WA is huge and there is so much to explore, so we've provided these tools to help you make the most of your experience.

Travel Map

Use this interactive map to find rest areas, so that you can take a break if you're feeling tired, as well as any incidents, road works, events, detours and alerts along your journey.

The travel map can be found on the Main Roads website (travelmap.mainroads.wa.gov.au).



Art Trail Map

Enjoy some art along the way with the interactive Public Art and Urban Design Trail, which will show you the location and background meanings of local artwork. Just search 'Art Trail' at mainroads.wa.gov.au.

Animal Alert

Please note that many rural highways in WA are unfenced, so you may come across farm animals and wildlife on the road.

While these encounters can be exciting, they can pose a risk to you and your passengers, so it's important that you learn how to manage the risk before you set off.

Visit rsc.wa.gov.au for more information.



Exploring the City



There's lots to see and do in Australia's sunniest capital city. From beautiful beaches and botanical gardens, to a bustling arts, culture and dining scene, here's how to experience the best that Perth has to offer.



Kings Park

Explore the unique bushland of one of the largest inner city parks in the world.

 Route 935 from Elizabeth Quay Bus Station or St Georges Tce



Yagan Square

Have a bite to eat at the central hub that connects Northbridge and the CBD.

 Train to Perth Underground or Perth Station
 Bus to Perth Busport



The Bell Tower & Barrack St Jetty




Visit the vibrant Barrack Square to enjoy the stunning views of the Swan River and climb the architecturally striking Bell Tower.

 Train to Elizabeth Quay Station
 Free Blue CAT



Elizabeth Quay

Relax, dine and play where the city meets the Swan River.

 Train to Elizabeth Quay Station
 Bus to Elizabeth Quay Bus Station or take a Blue CAT
 Catch ferry from Mends St, South Perth to Elizabeth Quay Jetty



Perth Cultural Centre & Art Gallery of WA



Check out where the arts, culture and community come together in the heart of the city.

 Free Blue CAT
 Route 950



Fremantle

Head to Fremantle and check out the Fremantle Markets, Fremantle Fishing Boat Harbour and Fremantle Prison.

 Train to Fremantle Station from Perth Station Platform 7
 Free Fremantle CAT (departs from Fremantle Station)



Scarborough Beach

Go for a dip in the crystal blue waters of one of Perth's most popular beaches.

 Route 990 from Perth Busport



Perth Zoo

Visit animals from all around the world in South Perth.



Route 30 or 31 from Elizabeth Quay Bus Station or Perth Busport



Ferry from Elizabeth Quay to Mends St Jetty in South Perth



Hillarys Boat Harbour and AQWA

Head north of the city to grab a bite to eat and check out the marine life.



Route 423 from Warwick Station, located on the Joondalup Line



Cottesloe Beach

A beautiful white-sand beach for swimming, snorkelling and surfing.



Route 102 from Elizabeth Quay Bus Station



Catch the Fremantle Line to Cottesloe Station



Rottnest Island

Take a trip to this offshore island to meet a quokka and enjoy pristine beaches. Ferry services depart Barrack Square and B Shed in Fremantle.



If leaving from B Shed, take a train to Fremantle Station



If leaving from Barrack Square, take a train to Elizabeth Quay Station



Mandurah

Head to the city south of Perth known for spectacular waterways, abundant wildlife and pristine beaches.



Train to Mandurah Station



Optus Stadium

Visit the Stadium parklands any time of year and enjoy playgrounds, restaurants and picnic facilities. You can even take a behind-the-scenes tour of the state-of-the-art Stadium.



Train to Stadium Station on weekends and public holidays only.



Café Strips

Kick back with a coffee and cake at one of Perth's popular café strips in Leederville, Mount Lawley, Claremont or Subiaco.



Leederville – Train to Leederville Station



Mount Lawley – Route 950 from Elizabeth Quay Bus Station



Claremont – Train to Claremont Station



Subiaco – Train to Subiaco Station



Venturing outside of the city? Sit back, relax and let Transwa show you around! Transwa connects more than 240 destinations around WA, with state-of-the-art coaches and trains offering a comfortable and convenient alternative to the car. Discounts are available for families, seniors, WA Pensioners, WA Health Care cardholders, WA full-time students, backpackers and children under 16 years of age. Visit transwa.wa.gov.au for more information.



Transperth

Visit us online

transperth.wa.gov.au

Get the app

Download our free iPhone® or Android™ app

Call us

InfoLine: 13 62 13 (TIS 13 14 50)

Hearing or speech impaired?

Call via NRS on 133 677

Visit an InfoCentre

Elizabeth Quay Bus Station

Perth Busport

Perth Station

Perth Underground Station

Photographs courtesy of Tourism Western Australia,
Perth Zoo (Giraffe image) and Spool Photography (Hillarys Boat Harbour image).



Public Transport
Authority